事業地地図

グアテマラ共和国

アルタ・ベラパス県

アルタ・ベラパス県

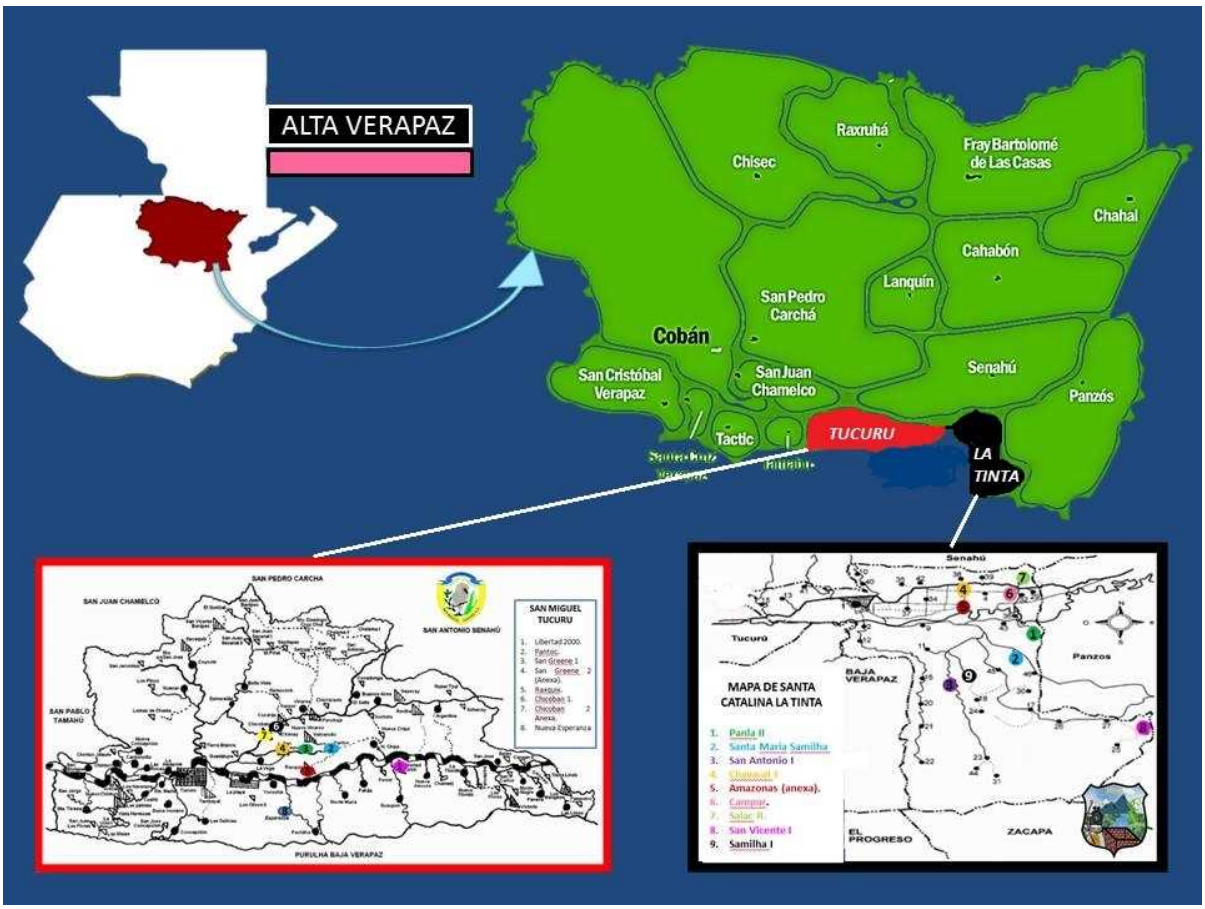

チュクル市

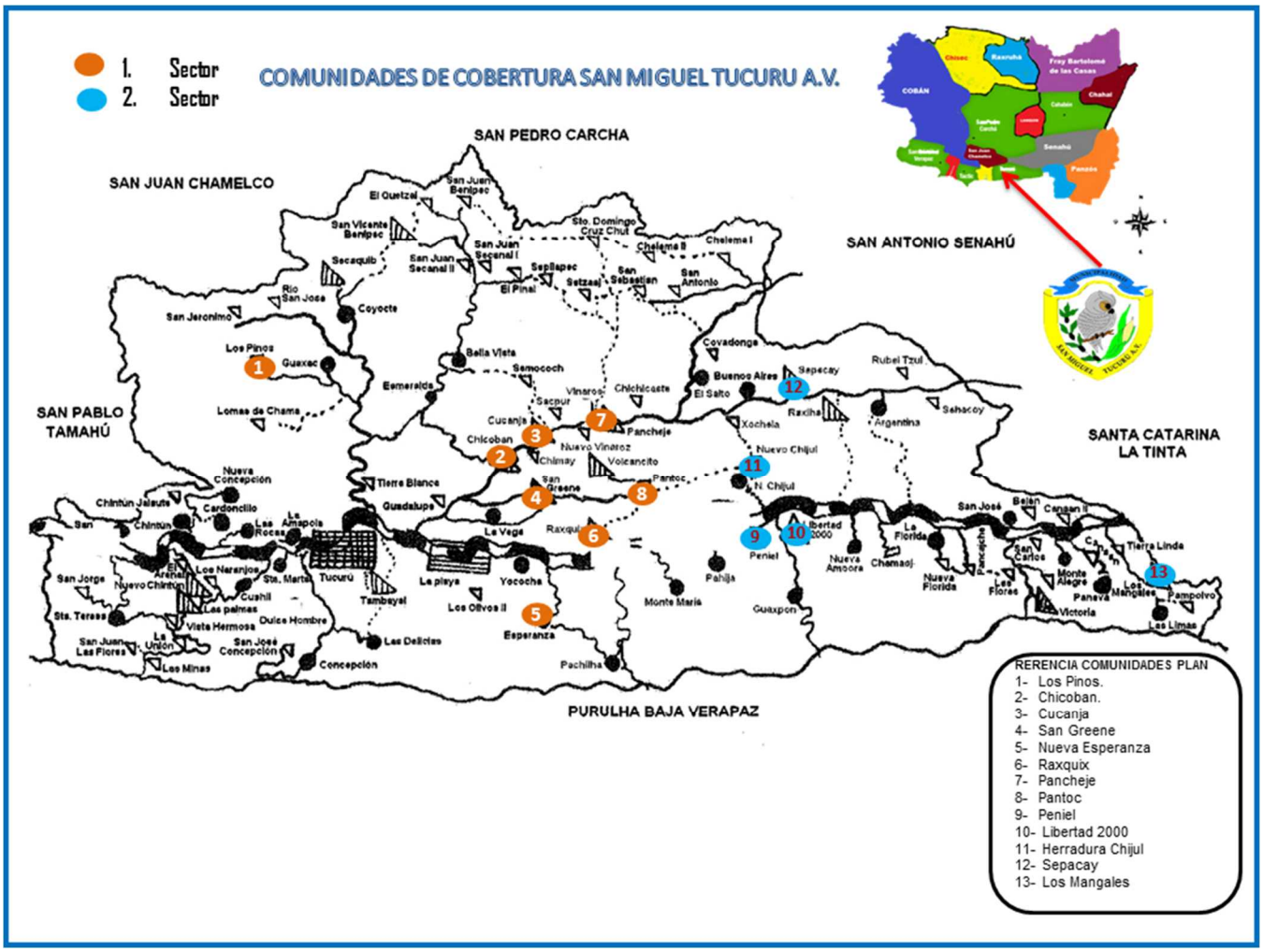

ラ・ティンタ市

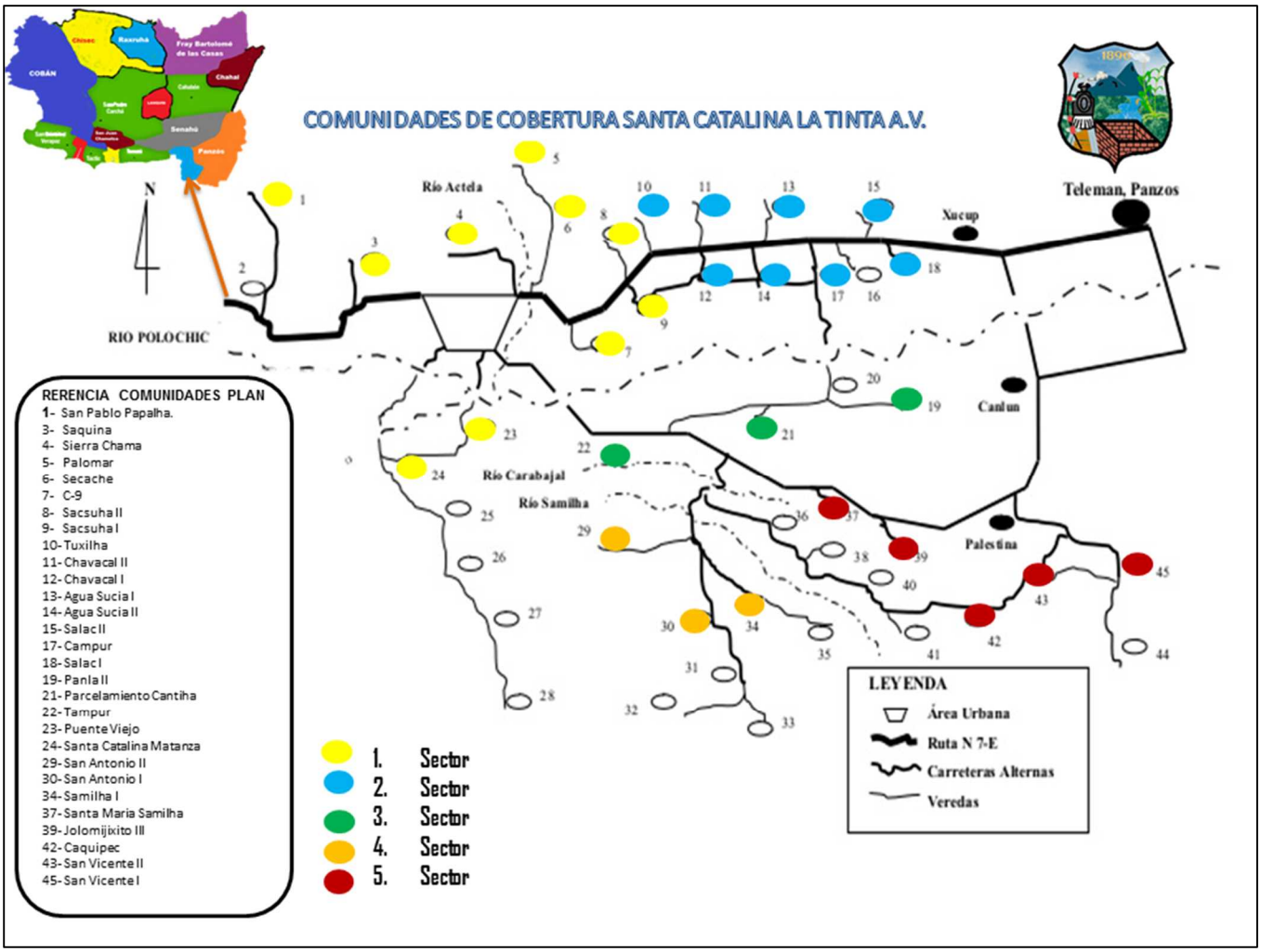
COMUNIDADES DE COBERTURA SANTA CATALINA LA TINTA A.V.
N
RIO POLOCHIC
Río Actela
Río Carabajal
Río Samilha
Xucup
Teleman, Panzos
Canlun
Palestina
RERENCIA COMUNIDADES PLAN
1- San Pablo Papalha.
3- Saquina
4- Sierra Chama
5- Palomar
6- Secache
7- C-9
8- Sacsuha II
9- Sacsuha I
10-Tuxilha
11-Chavacal II
12-Chavacal I
13-Agua Sucia I
14-Agua Sucia II
15-Salac II
17-Campur
18-Salac I
19-Panla II
21-Parcelamiento Cantiha
22-Tampur
23-Puente Viejo
24-Santa Catalina Matanza
29-San Antonio II
30-San Antonio I
34-Samilha I
37-Santa Maria Samilha
39-Jolomijixito III
42-Caquipec
43-San Vicente II
45-San Vicente I
1. Sector
2. Sector
3. Sector
4. Sector
5. Sector
LEYENDA
Área Urbana
Ruta N 7-E
Carreteras Alternas
Veredas