事業地の地図

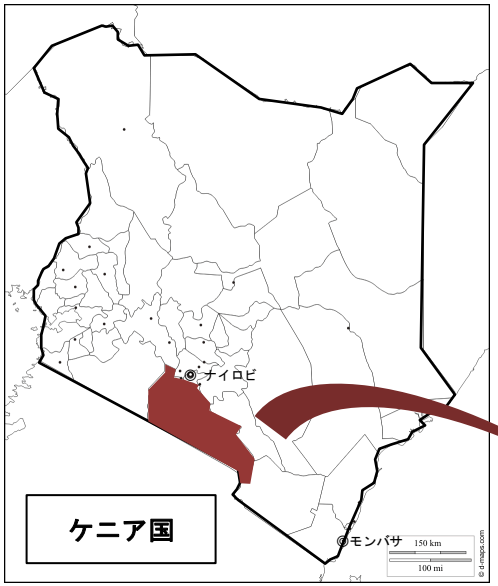
ナイロビ
モンバサ
150 km
100 mi
© d-maps.com
ケニア国

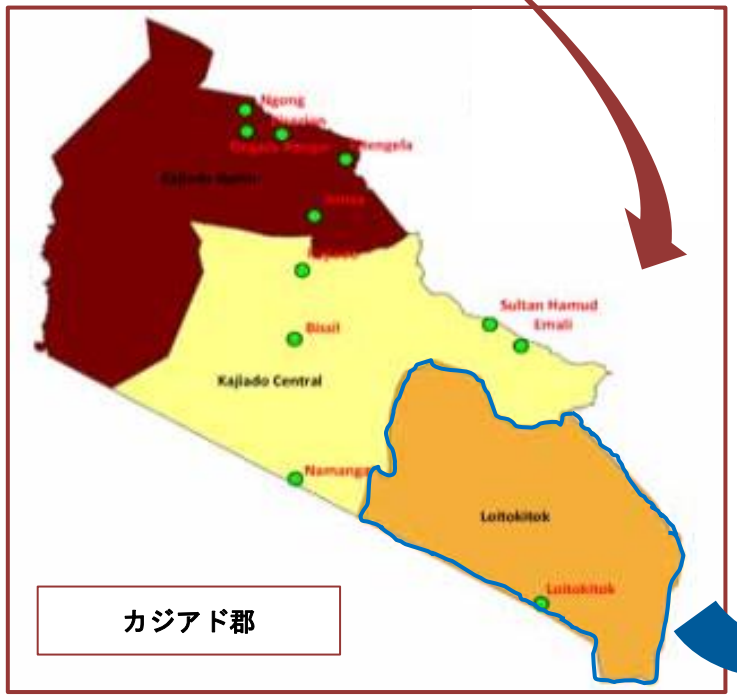
Ngong
Sultan Hamud
Emali
Bisil
Kajiado Central
Namanga
Loitokitok
Loitokitok
カジアド郡

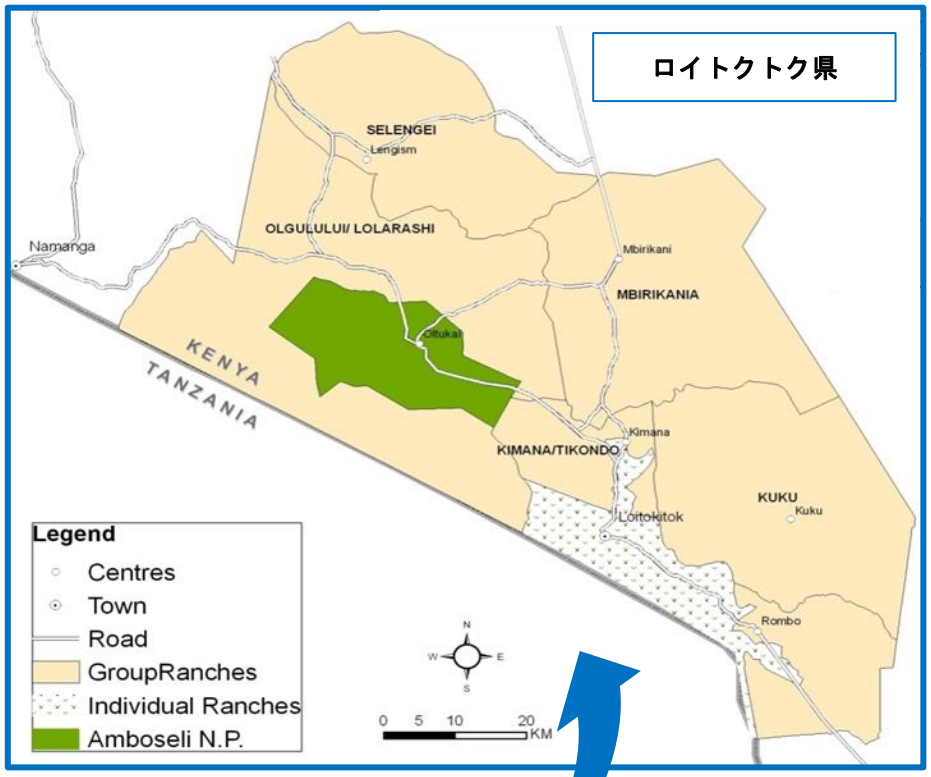
ロイトクトク県
SELENGEI
Lengism
OLGULULUI/ LOLARASHI
Namanga
Mbirikani
MBIRIKANIA
Oltukai
KENYA
TANZANIA
Kimana
KIMANA/TIKONDO
KUKU
Kuku
Loitokitok
Rombo
Legend
Centres
Town
Road
GroupRanches
Individual Ranches
Amboseli N.P.
N
W
E
S
0 5 10 20
KM