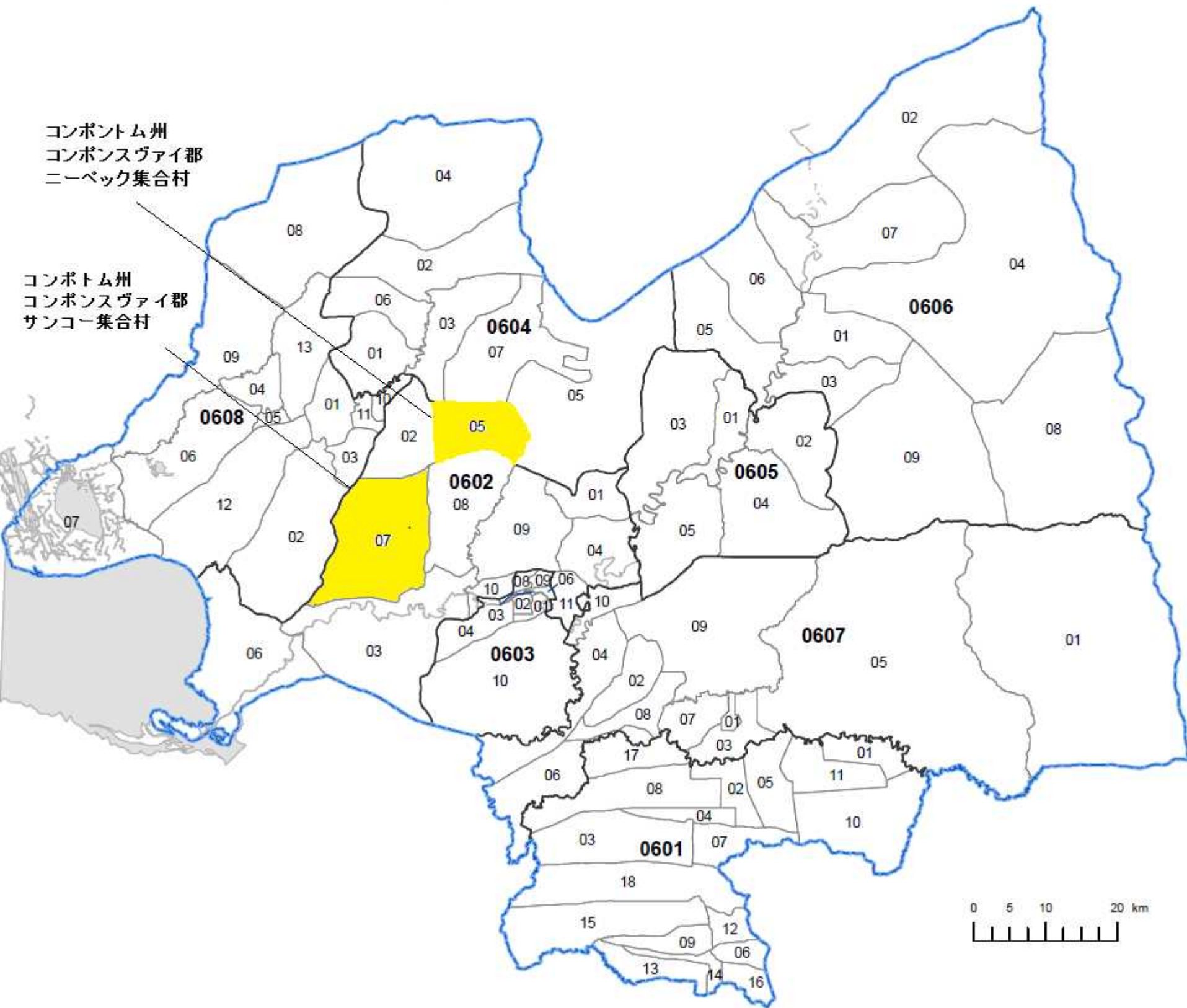


Map 6. Administrative Areas in *Kampong Thom* Province by District and Commune



Code of Province / Municipality, District, and Commune

06 KAMPONG THOM

0601 Baray

060101 Bak Sna
060102 Ballangk
060103 Baray
060104 Boeng
060105 Chaeung Daeung
060106 Chraneang
060107 Chhuk Khsach
060108 Chong Doung
060109 Chrolong
060110 Kokir Thum
060111 Krava
060112 Andoung Pou
060113 Pongro
060114 Sou Young
060115 Sralau
060116 Svay Phleung
060117 Tnaot Chum
060118 Triel

0602 Kampong Svay

060201 Chey
060202 Damrei Slab
060203 Kampong Kou
060204 Kampong Svay
060205 Nipechr
060206 Phat Sanday
060207 San Kor
060208 Tbaeng
060209 Trapeang Ruessei
060210 Kdei Doung
060211 Prey Kuy

0603 Stueng Saen

060301 Damrei Choan Khla
060302 Kampong Thum
060303 Kampong Roteh
060304 Ou Kanthor
060306 Kampong Krabau
060308 Prey Ta Hu
060309 Achar Leak
060310 Srayov

0604 Prasat Ballangk

060401 Doung
060402 Kraya
060403 Phan Nheum
060404 Sakream
060405 Sala Visai
060406 Sameakki
060407 Tuol Kreul

0605 Prasat Sambour

060501 Chhuk
060502 Koul
060503 Sambour
060504 Sraeung
060505 Tang Krasau

0606 Sandan

060601 Chheu Teal
060602 Dang Kambet
060603 Klaeng
060604 Mean Rith
060605 Mean Chey
060606 Ngan
060607 Sandan
060608 Sochet
060609 Tumring

0607 Santuk

060701 Boeng Lvea
060702 Chroab
060703 Kampong Thma
060704 Kakaoh
060705 Kraya
060706 Pnov
060707 Prasat
060708 Tang Krasang
060709 Ti Pou
060710 Tboung Krapeu

0608 Stoung

060801 Banteay Stoung
060802 Chamnar Kraom
060803 Chamnar Leu
060804 Kampong Chen Cheung
060805 Kampong Chen Tboung
060806 Msar Krang
060807 Peam Bang
060808 Popok
060809 Pralay
060810 Preah Damrei
060811 Rung Roeang
060812 Samprouch
060813 Trea


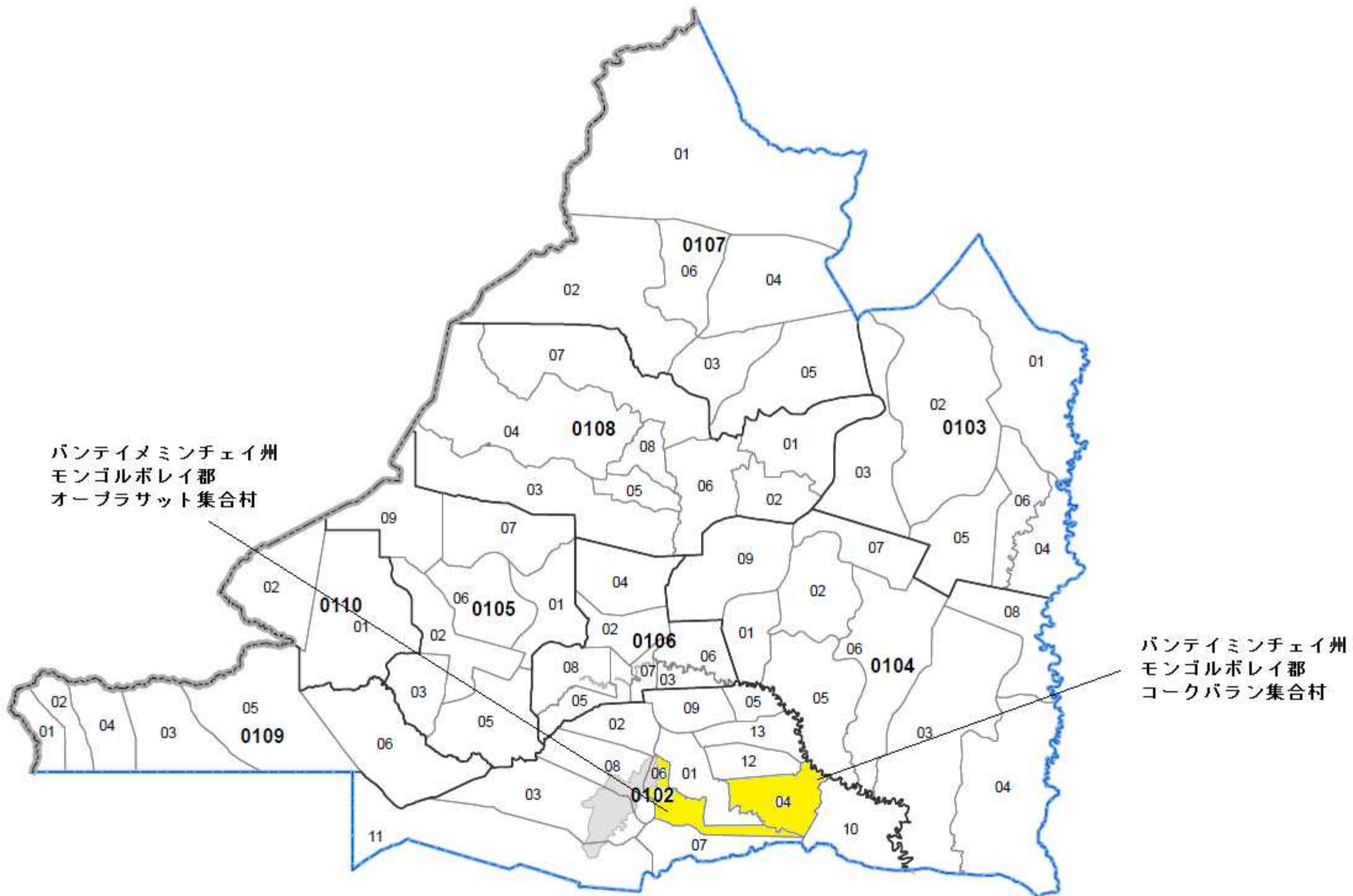
* Codes and boundaries are as of May 18, 2011.

Legend

- National Boundary
- Provincial / Municipal Boundary
- District Boundary
- Commune Boundary
- Water Area
- 0000** District Code
- 00** The last two digits of Commune Code*

* Commune Code consists of District Code and two digits.

Map 1. Administrative Areas in *Banteay Meanchey* Province by District and Commune



Legend

- National Boundary
- Provincial / Municipal Boundary
- District Boundary
- Commune Boundary
- Water Area
- 0000** District Code
- 00** The last two digits of Commune Code*

* Commune Code consists of District Code and two digits.

Code of Province / Municipality, District, and Commune

01 BANTEAY MEANCHEY

0102 Mongkol Borei

010201 Banteay Neang
010202 Bat Trang
010203 Chamnaom
010204 Kouk Ballangk
010205 Koy Maeng
010206 Ou Prasat
010207 Phnum Touch
010208 Rohat Tuek
010209 Ruessei Kraok
010210 Sambuor
010211 Soea
010212 Srah Reang
010213 Ta Lam

0103 Phnum Srok

010301 Nam Tau
010302 Poy Char
010303 Ponley
010304 Spean Sraeng
010305 Srah Chik
010306 Phnum Dei

0104 Preah Netr Preah

010401 Chnuor Mean Chey
010402 Chob Vari
010403 Phnum Lieb
010404 Prasat
010405 Preah Netr Preah
010406 Rohal
010407 Tean Kam
010408 Tuek Chour
010409 Bos Sbov

0105 Ou Chrov

010501 Changha
010502 Koub
010503 Kuttasat
010505 Samraong
010506 Souphi
010507 Soengh
010509 Ou Beichaon

0106 Serei Saophoan

010602 Kampong Svay
010603 Kaoh Pong Satv
010604 Mkak
010605 Ou Ambel
010606 Phniet
010607 Preah Ponlea
010608 Tuek Thla

0107 Thma Puok

010701 Banteay Chhmar
010702 Kouk Romiet
010703 Phum Thmei
010704 Thma Puok
010705 Kouk Kakthen
010706 Kumru

0108 Svay Chek

010801 Phkoam
010802 Sarongk
010803 Sla Kram
010804 Svay Chek
010805 Ta Baen
010806 Ta Phou
010807 Treas
010808 Roluos

0109 Malai

010901 Boeng Beng
010902 Malai
010903 Ou Sampoar
010904 Ou Sralau
010905 Tuol Pongro
010906 Ta Kong

0110 Paoy Paet

011001 Nimit
011002 Paoy Paet

* Codes and boundaries are as of September 7, 2009.