
Third East Asia Low Carbon Growth Partnership Dialogue
31st October 2014, PACIFICO YOKOHAMA, JAPAN

REDD Status and Progress In Lao PDR

By: Saysamone Phothisat
DDG DFRM, MONRE
Email: saiphothisat@gmail.com

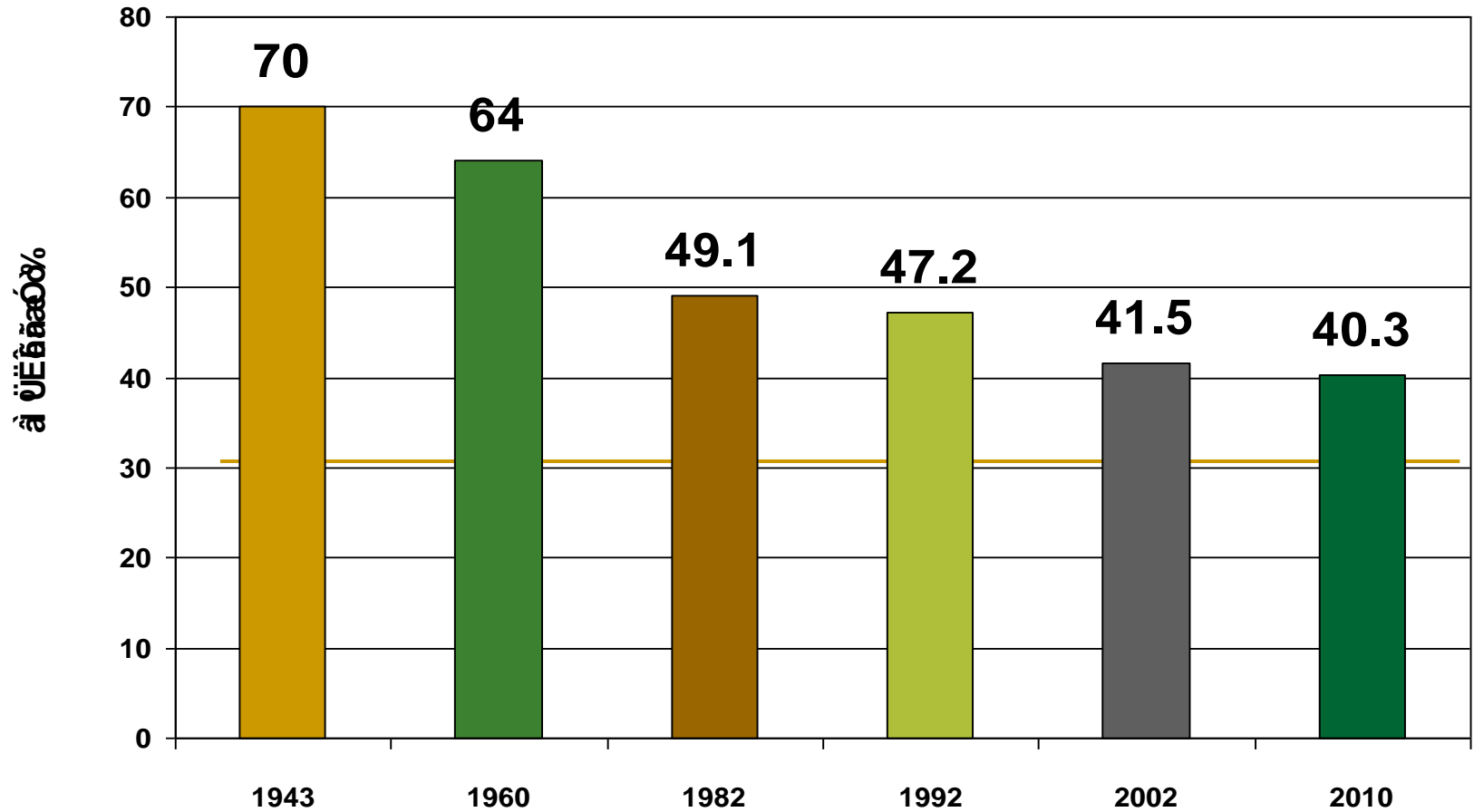
Introduction

- ❑ Lao PDR has acceded UNFCCC, 1995 and Kyoto Protocol 2003,
 - ❑ 2007 Lao PDR was submitted RPin for REDD project,
 - ❑ 2008 was excepted for REDD project by FCPF and one of the Eight country supported by GEF.
-

Introduction (con't)

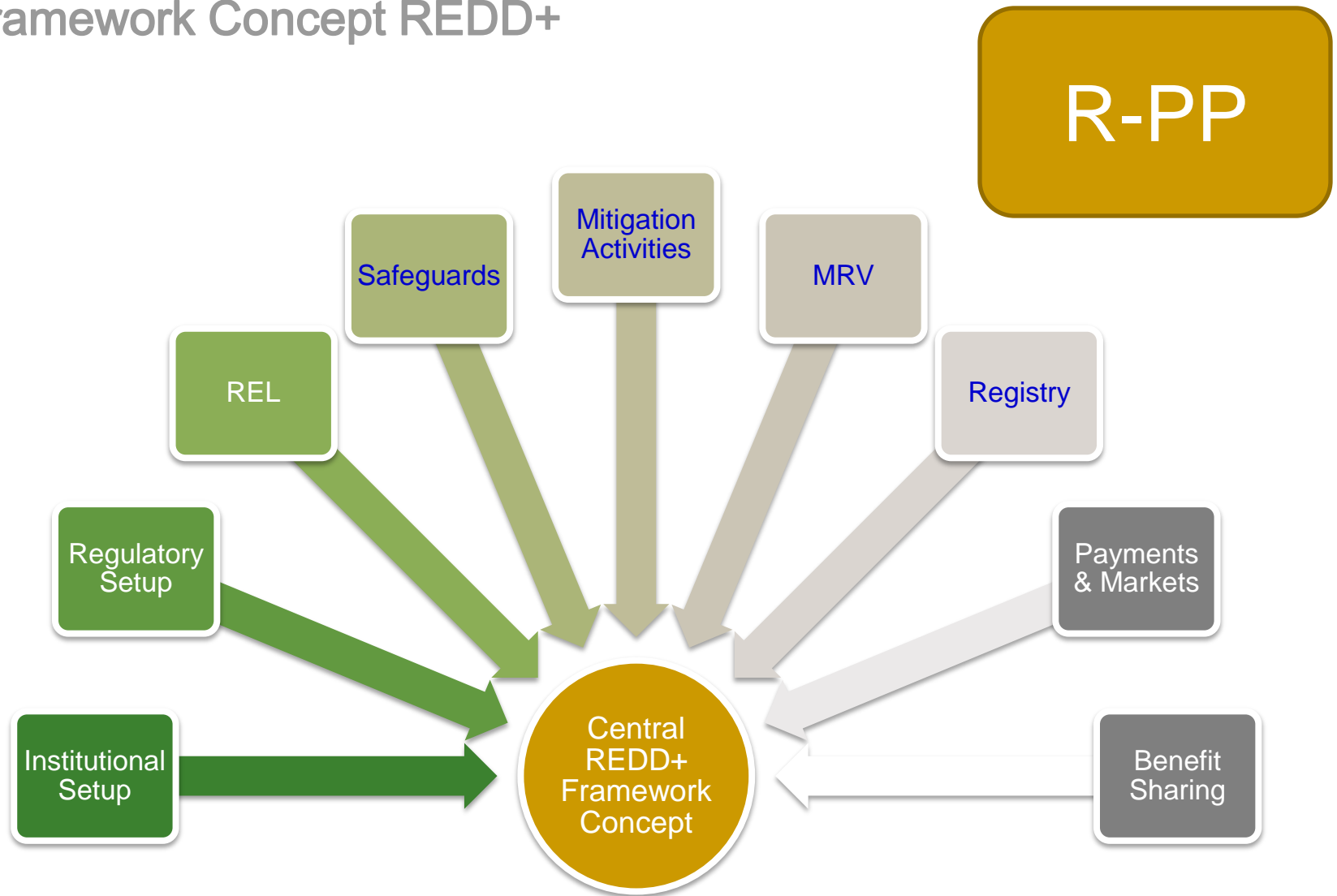
- Lao PDR has developed a number of policies that address climate change,
 - Aim for the sustainable management of the forestry sector including through targets for increased national forest cover,
 - Developed National Strategy on Climate Change and the Forestry Strategy to the Year 2020.
-

Forest Cover in Lao PDR 1943 to 2002

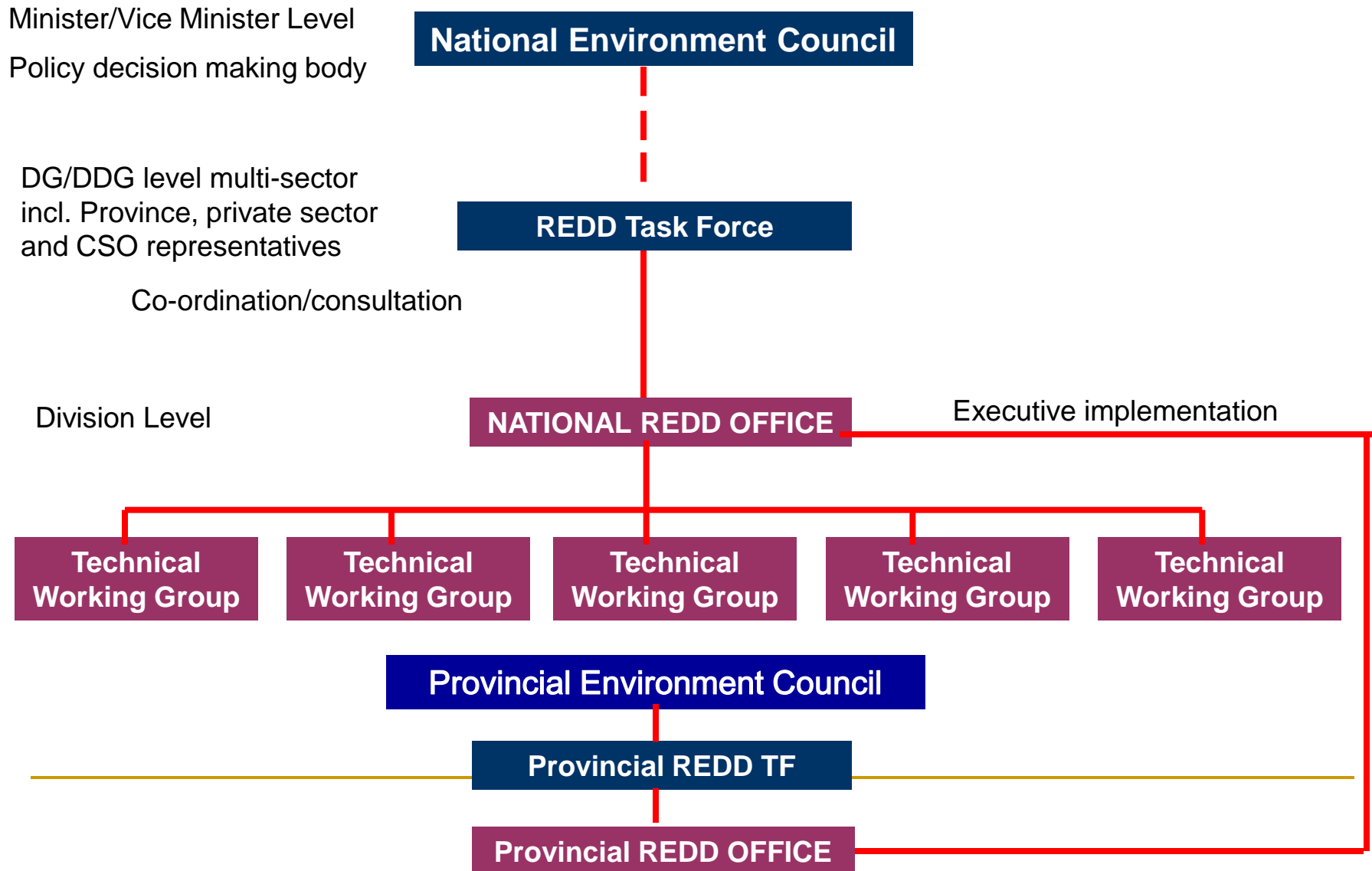


Progress on REDD+

Framework Concept REDD+



Institutional arrangements



Related law and regulations:

- Revised forestry law;
- Implementation of National Forest Strategy 2020;
- Draft of REDD+ Degreed for approval Prime

Minister;

- Established REDD+ road map;

-
- Draft the Concept of the PES for Benefit Sharing

Task/Activities/Budget (FOPI)		Consulting Service	Training and Workshop	Goods	Incremental	Civil Work	Contingency Unallocated	Total (US\$ 000)
Task 1: Readiness Process Management and Stakeholder Consultation								950
1.1	Establish National and Selected Provincial REDD+ Offices		50 (20)	175 (70)			25 (10)	250
1.2	Assess and Align REDD+ with National Policies Framework	80 (40)	20 (40)	20 (10)	10 (5)		10 (5)	200
1.3	Stakeholder Consultations	150 (30)	250 (50)	50 (10)			50 (10)	500
Task 2: REDD+ Strategic Development								900
2.1	Develop and Finalize REDD+ Strategy	100 (40)	100 (40)	25 (10)			25 (10)	250
2.2	Participatory Land Use Planning and REDD+ Strategy	70 (20)	105 (30)	70 (20)	35 (10)	35 (10)	35 (10)	350
2.3	Social and Environmental Impact	150 (50)	90 (30)	30 (10)			30 (10)	300
Task 3: Implementation Arrangements								1,000
3.1	Establish Institutional and Financial Arrangements	45 (30)	60 (40)	15 (10)	15 (10)		15 (10)	150
3.2	Develop Benefit Sharing Arrangements	100 (40)	75 (30)	25 (10)	25 (10)		25 (10)	250
3.3	Knowledge Management and Capacity Building	240 (40)	180 (30)	60 (10)	60 (10)		60 (10)	600
Task 4: Reference Emission Level and Monitoring System								750
4.1	Develop Reference Emission Levels	120 (40)	90 (30)	30 (10)	30 (10)		30 (10)	300
4.2	Develop Monitoring, Reporting and Verification System	60 (30)	60 (30)	40 (20)	20 (10)		20 (10)	200
4.3	Establish Carbon Registry	100 (40)	100 (40)	25 (10)			25 (10)	250
TOTAL FOPF REQUEST US\$1000		1,015	1,010	525	105	35	250	2,935

Thanks for Your Attention !!!
